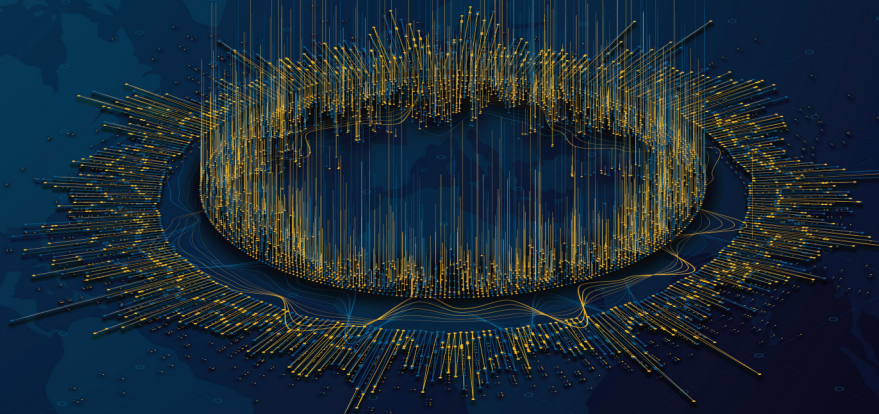


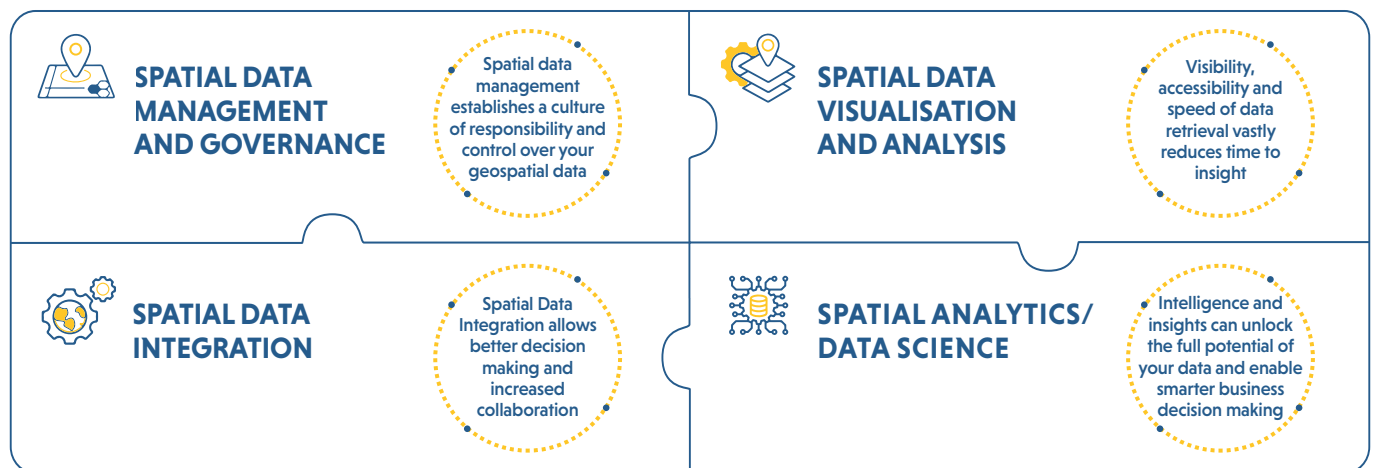
# Geospatial Information Management

TRANSFORMATIVE TECHNOLOGIES for INFORMATION AND DATA



Our Geospatial Information Management solutions transform the way your data is organised and presents the connections between your data and its geographic location.

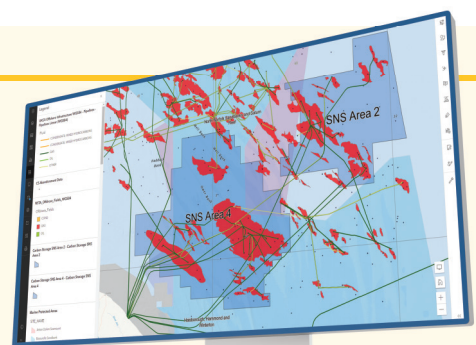
We link your geospatial data with broader internal and external information sources, supported by an integrated digital infrastructure, to fully realise the potential of your data and drive smarter business decisions.



**Challenge:** Our client's data and information were not available in a single, unified view. Their systems were disparate, unconnected, and lacked the level of interoperability needed to conduct effective information searches across multiple systems.

**Solution:** We identified where the systems of record for key information and data types were, what data was stored within them, and established clear standards, governance and workflow to ensure key terms were consistent across the organisation. Then, to display the data and information, we created a web-based map solution using industry standard tools that integrated their numerous information sources into a series of business focussed web maps.

**Benefits:** By enhancing data integration, visibility, and accessibility we considerably decreased time to insight, enabling better decision-making and more opportunities for corporate collaboration.



# SWORD

UPGRADE YOUR BUSINESS

For further information on Geospatial Information Management please visit [www.sword-group.com](http://www.sword-group.com) or contact:

Paul Newey - [paul.newey@sword-group.com](mailto:paul.newey@sword-group.com)